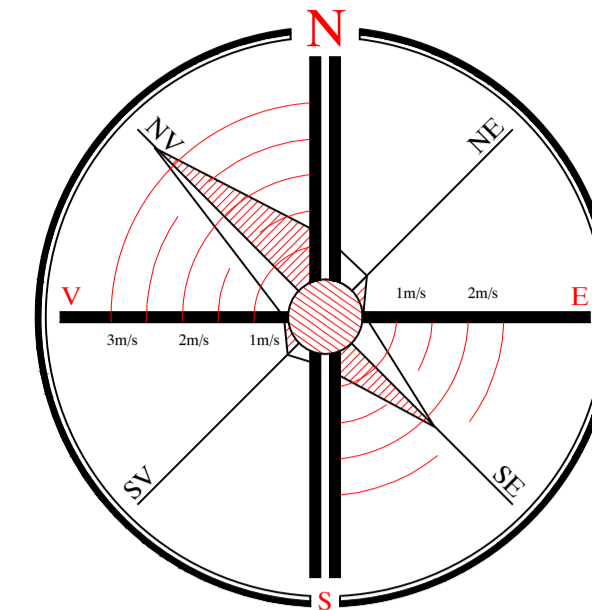



PLAN URBANISTIC GENERAL

UNITATE ADMINISTRATIV TERITORIALA HOLBOCA, JUDETUL IASI - SAT CRISTESTI

Plansa nr. 3.2: Reglementari urbanistice - zonificare



Bilant teritorial propus - LOCALITATEA CRISTESTI

Table with columns: ZONE FUNCTIONALE, Suprafata (ha), Procent din total intravilan, Proportie (ha), Procent din total intravilan. Rows include various functional zones like residential, industrial, agricultural, etc.

LISTA MONUMENTELOR ISTORICE SI SITURILOR ARHEOLOGICE - COMUNA HOLBOCA -

Table with columns: Nr. Crt., Cod LMI, Denumire, Adresa, Datare. Lists historical and archaeological sites in the commune of Holboca.

OBIECTIVE

- SAT CRISTESTI
1. Scoala generala + gradinita
2. Biserica
3. Cimitir
4. Cimitir
5. Gara C.F.R.

LEGENDA

Legend detailing symbols for limits, functional zones, protection zones, roads, railways, and risk zones. Includes descriptions for each symbol used on the map.

HOLBOCA

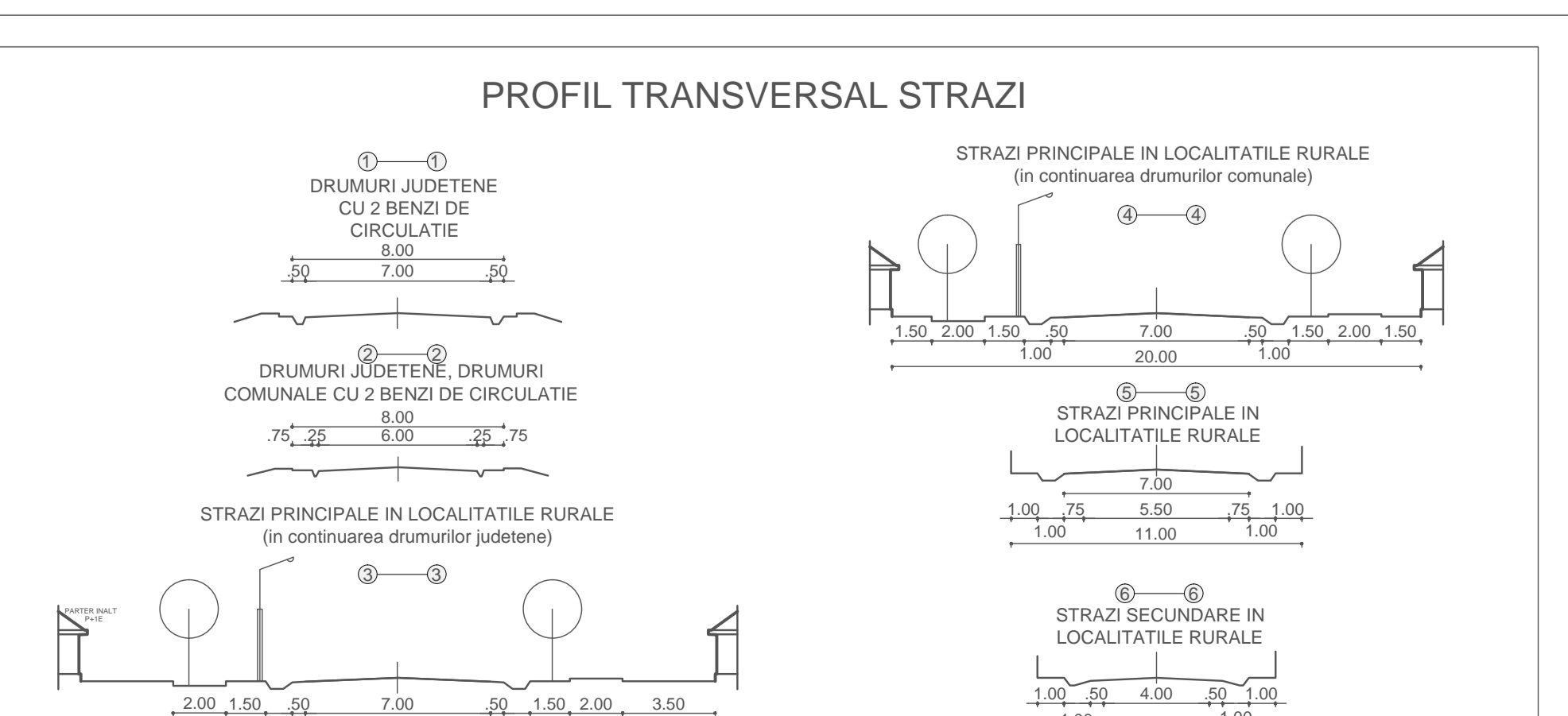
CRISTESTI

U.A.T. TUTORA

U.A.T. UNGHENI

U.A.T. TOMESTI

U.A.T. TUTORA



Zona 2

Zona protectie C.E.I. Holboca

Zona protectie C.I.M.D. TUTORA - 500 m

Zona protectie CET Holboca

Limita zona de referinta aeronautica III

Limita zona de referinta aeronautica III

Limita zona de referinta aeronautica III

Limita zona de referinta aeronautica III

Limita zona de referinta aeronautica III

Limita zona de referinta aeronautica III

Limita zona de referinta aeronautica III

Limita zona de referinta aeronautica III

Limita zona de referinta aeronautica III

Limita zona de referinta aeronautica III

Limita zona de referinta aeronautica III


Limita zona de referinta aeronautica III

Limita zona de referinta aeronautica III

Limita zona de referinta aeronautica III

Limita zona de referinta aeronautica III

Limita zona de referinta aeronautica III



Project information table including coordinates, project name, scale, date, and other administrative details.